










Total Time: 25 minutes Total Distance: 14.86 miles
A: 1200 Cresta Rd, Colorado Springs, CO 80906-1622

- | | | |
|---|---|--------|
|  | 1: Start out going NORTH on CRESTA RD toward SUNDOWN DR. | 0.9 mi |
|  | 2: CRESTA RD becomes S 21ST ST. | 1.3 mi |
|  | 3: Turn SLIGHT RIGHT onto W CIMARRON ST/US-24. | 1.6 mi |
|  | 4: Merge onto I-25 N via the ramp on the LEFT. | 7.3 mi |
|  | 5: Take the WOODMEN ROAD exit, EXIT 149. | 0.3 mi |
|  | 6: Turn SLIGHT RIGHT onto E WOODMEN RD. | 2.0 mi |
|  | 7: Turn LEFT onto N UNION BLVD. | 1.2 mi |
|  | 8: Turn LEFT onto LEXINGTON DR. | 0.2 mi |
|  | 9: End at 8250 Lexington Dr Colorado Springs, CO 80920-4301 | |

B: 8250 Lexington Dr, Colorado Springs, CO 80920-4301

Total Time: 25 minutes Total Distance: 14.86 miles

Good Luck CMA!!!